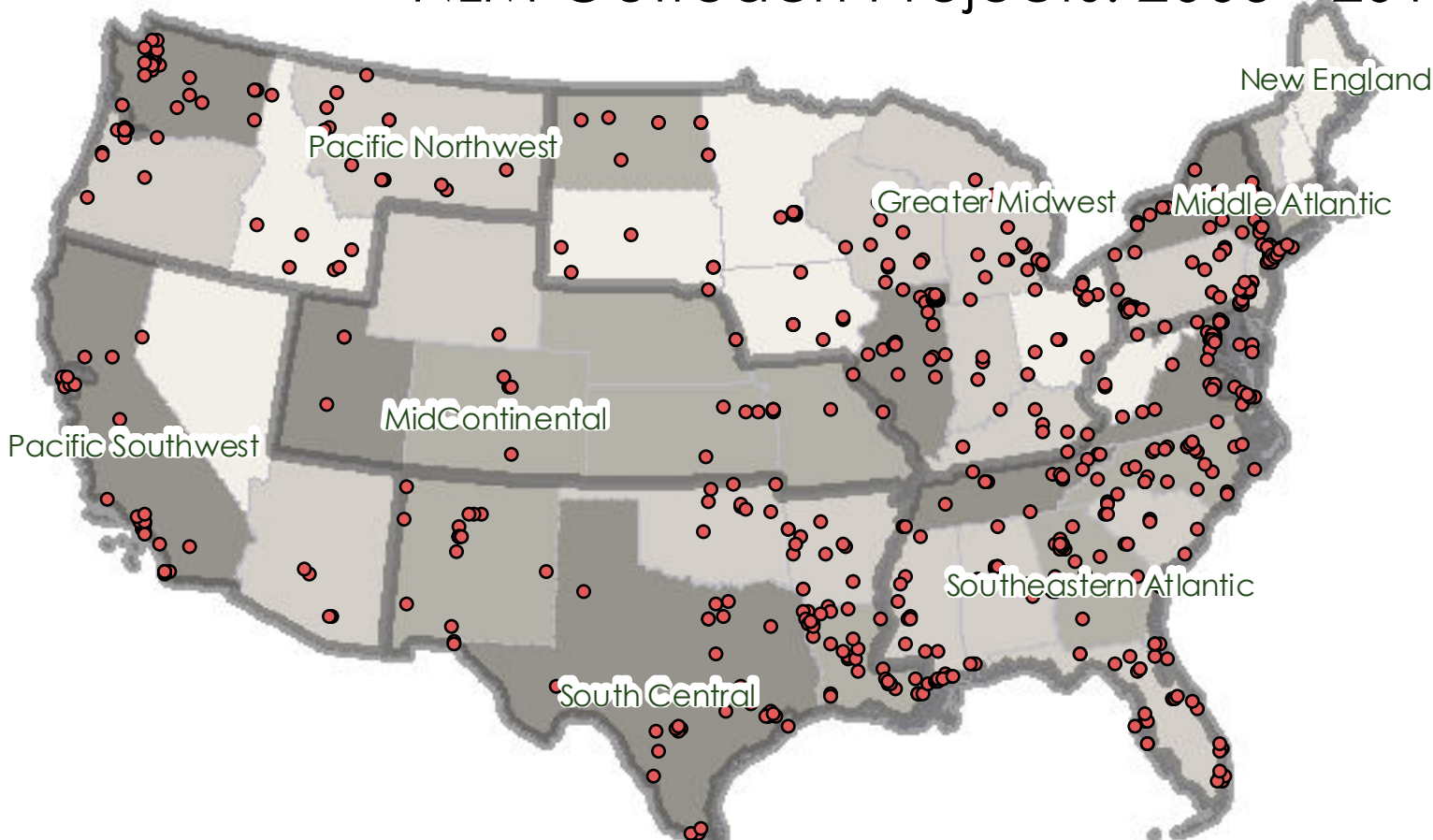
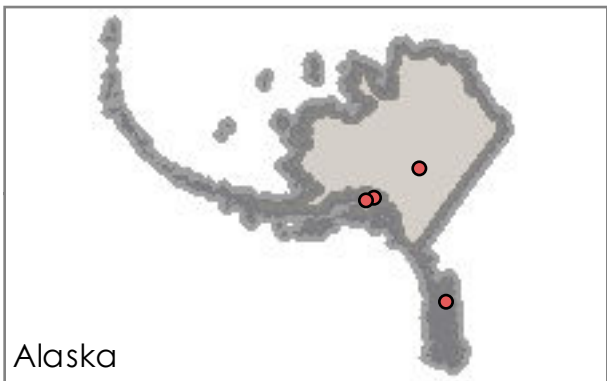


# NLM Outreach Projects: 2005 - 2010



Total Funding: \$ 8 3 , 8 6 7 , 4 6 9 - Total Projects: 2 , 0 5 7




Alaska



Hawaii



Puerto Rico and Virgin Islands



Source: The map uses the National Outreach Mapping Center's CHOS[CONS]\_HEALTH database. The map also uses a geocoded selection of the US. The map displays project locations by zipcodes and their total reported funding between federal fiscal years 2005 and 2010 by states, as of 03/15/2011.

Note that the sum totals include projects with out location- zipcode or state, information.

